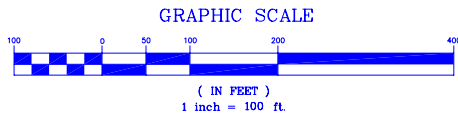
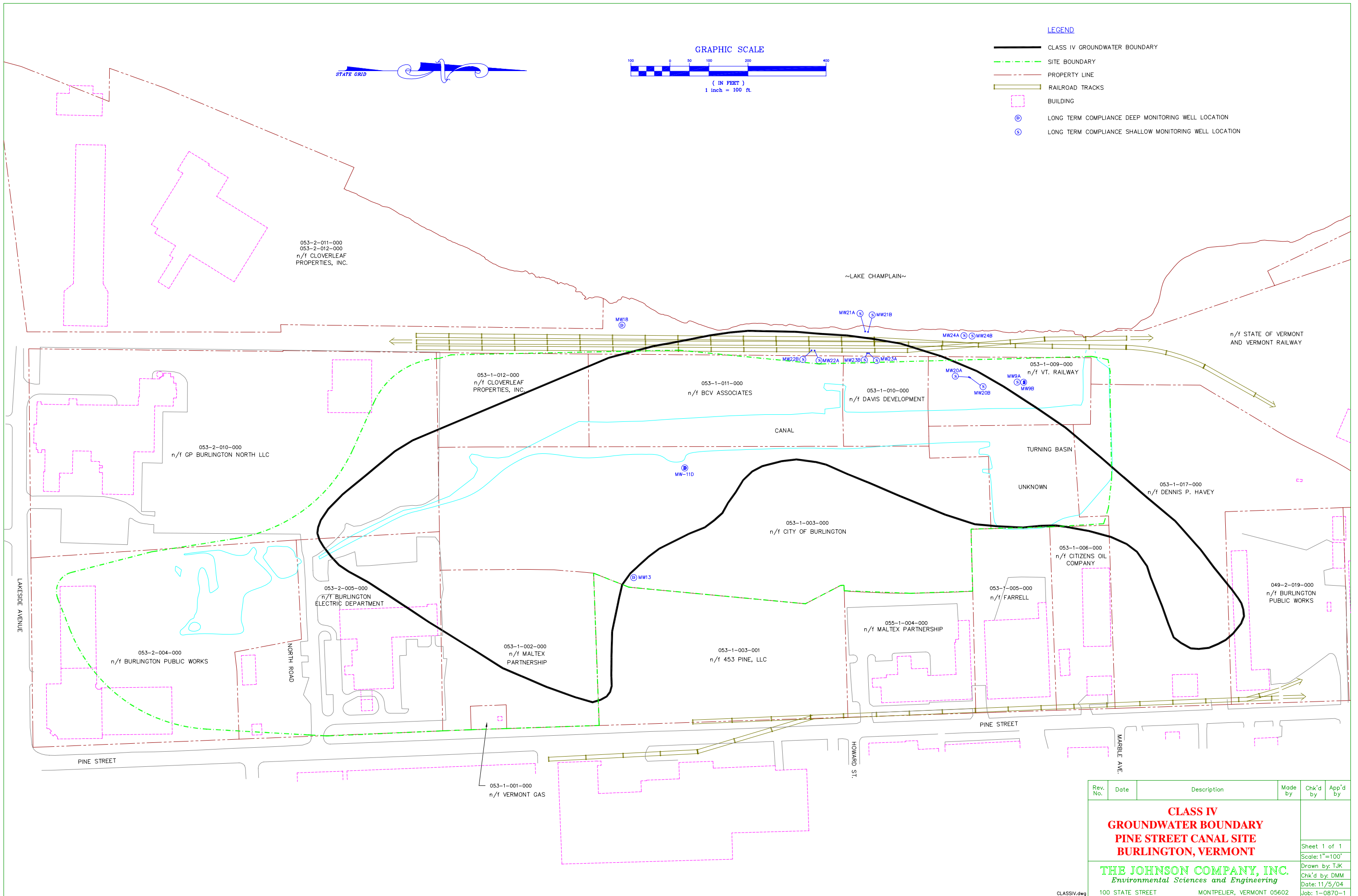


**APPENDIX 10: PINE STREET BARGE CANAL SUPERFUND SITE
BOUNDARY MAPS**



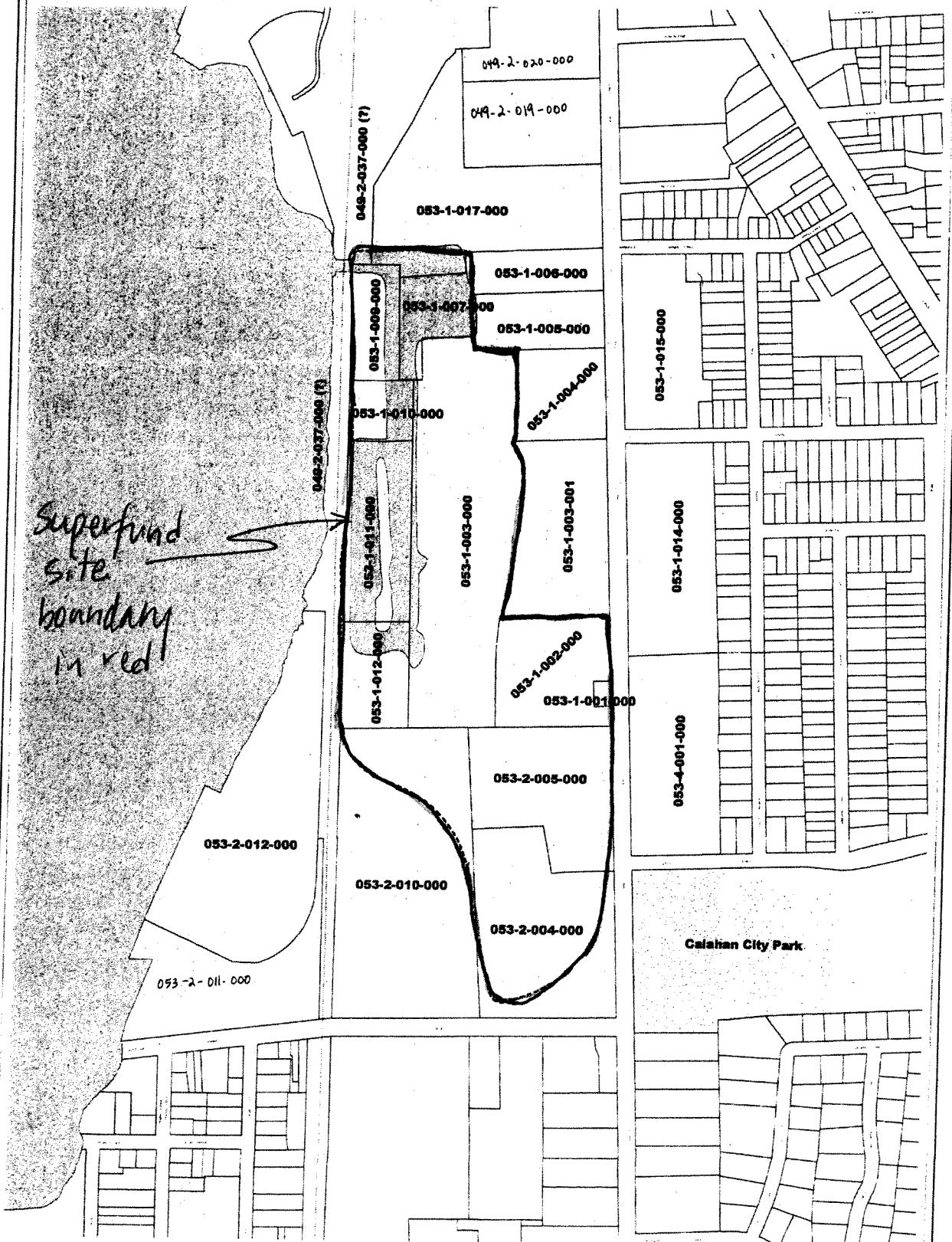
LEGEND

- CLASS IV GROUNDWATER BOUNDARY
- SITE BOUNDARY
- PROPERTY LINE
- RAILROAD TRACKS
- BUILDING
- LONG TERM COMPLIANCE DEEP MONITORING WELL LOCATION
- LONG TERM COMPLIANCE SHALLOW MONITORING WELL LOCATION



Rev. No.	Date	Description	Made by	Chk'd by	App'd by
CLASS IV GROUNDWATER BOUNDARY PINE STREET CANAL SITE BURLINGTON, VERMONT					
					Sheet 1 of 1
					Scale: 1"=100'
					Drawn by: TJK
					Chk'd by: DMM
					Date: 11/5/04
					Job: 1-0870-1

Pine Street Barge Canal Area Property Ownership
Burlington, Vermont



Superfund site boundary in red



200 0 200 400 600 800 Feet